




GPS Map Camera




Mahabalipuram, Tamil Nadu, India
J5CM+CVP Buckingham Canal Bridge ECR, Mamallapuram Rd,
Mahabalipuram, Tamil Nadu 603104, India
Lat 12.621812°
Long 80.185588°
08/04/24 10:41 AM GMT +05:30




GPS Map Camera

Chengalpattu, Tamil Nadu, India
J5CJ+55Q, Tirukkalukkundram Rd, Tamil Nadu 603104, India
Lat 12.620559°
Long 80.180588°
08/04/24 10:43 AM GMT +05:30





 **GPS Map Camera**

Chengalpattu, Tamil Nadu, India
J5CJ+55Q, Tirukkalukkundram Rd, Tamil Nadu 603104, India
Lat 12.620558°
Long 80.180587°
08/04/24 10:43 AM GMT +05:30

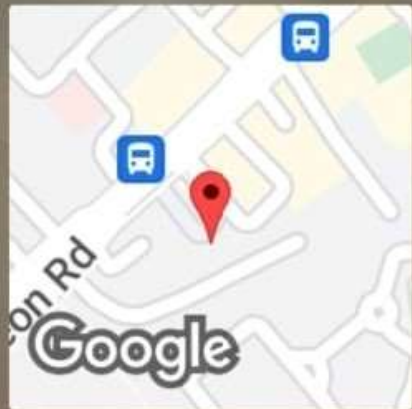




Shot on OnePlus



 **GPS Map Camera**



Chennai, Tamil Nadu, India
No.46-47, Prince Plaza, Shop No. 7, Ground Floor, Pantheon Rd, Egmore,
Chennai, Tamil Nadu 600008, India
Lat 13.071141°
Long 80.259236°
08/04/24 01:03 PM GMT +05:30

Dhanalakshmi Srinivasan
College of Eng. & Tech,
Mamallapuram, 603 104.

REAL
PLACEMENT & TRAINING

 **GPS Map Camera**

Chennai, Tamil Nadu, India
No.46-47, Prince Plaza, Shop No. 7, Ground Floor, Pantheon Rd, Egmore,
Chennai, Tamil Nadu 600008, India
Lat 13.071141°
Long 80.259236°
08/04/24 01:01 PM GMT +05:30



Member	Faculty Member	9948597462	Dhanalakshmi Srinivasan College of Eng. & Tech, Mamallapuram, 603 104.
Member	Student	—	Dhanalakshmi Srinivasan College of Eng. & Tech, Mamallapuram, 603 104.

